

MORGAN OFFSHORE WIND PROJECT: GENERATION ASSETS

Indicative extent of marine licences

Planning Inspectorate Reference Number: EN010136

Document Number: MRCNS-J3303-RPS-10007

Document Reference: B4

APFP Regulations: 5(2)(o)

April 2024

F01



Image of an offshore wind farm

MORGAN OFFSHORE WIND PROJECT: GENERATION ASSETS

Document status

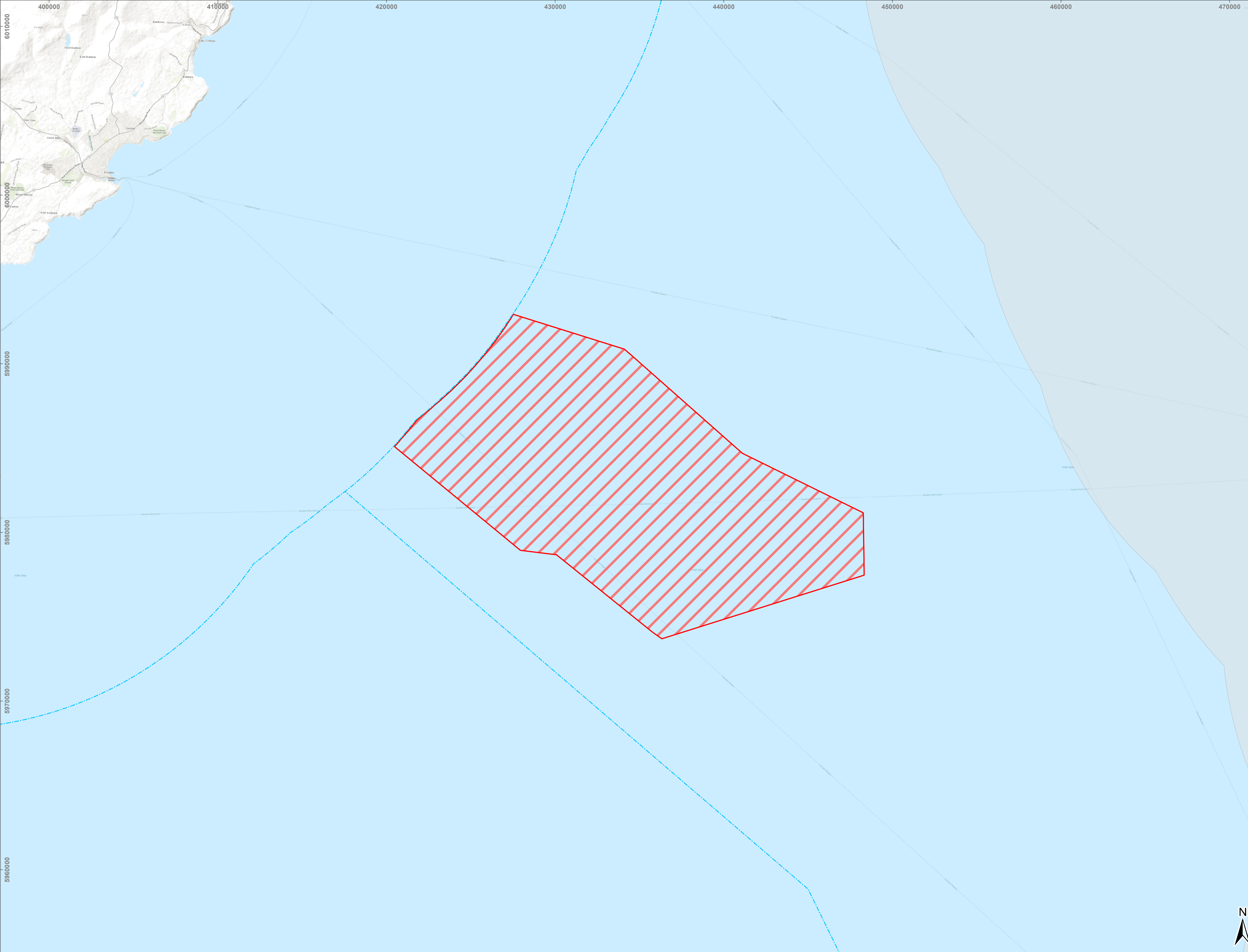
Version	Purpose of document	Authored by	Reviewed by	Approved by	Review date
F01	Application	RPS	Morgan Offshore Wind Ltd.	Morgan Offshore Wind Ltd.	April 2024





Prepared by:

RPS

Prepared for:

Morgan Offshore Wind Ltd.



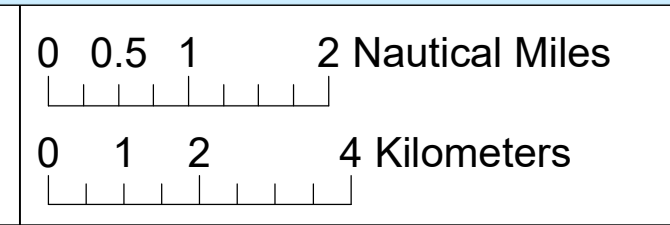
- Legend**
-  Morgan Offshore Wind Project Order Limits
BPGBR-MORG-DAT0115
 -  DCO Deemed Marine Licences – Generation Assets
BPGBR-MORG-DAT0115
 -  Jurisdictional Boundary
 -  Inshore Waters



Drawing Number:
RPSE-MG-ES-MISC-110-03

Project Name:
MORGAN OFFSHORE WIND PROJECT

Drawing Title:
INDICATIVE EXTENT OF MARINE LICENCES



Geodetic Information:
Datum: ETRS 1989
Projection: ETRS 1989 UTM Zone 30N
Scale@ A1: 1:100,000

Data Sources: Client, Marine Management Organisation

Service Layer Credits: Sources: Esri, HERE, Garmin, Intermap, increment P Corp., GEBCO, USGS, FAO, NPS, NRCAN, GeoBase, IGN, Kadaster NL, Ordnance Survey, Esri Japan, METI, Esri China (Hong Kong), (c)

VER	DATE	DETAILS	BY	CHECK
00	11/09/23	Initial Issue	NG	JC
03	20/03/24	Revision	NG	JC